

# Delta County, Colorado School Map

November 2007







1" = 3 Miles



This map is a product of the Delta County Geographic Information Systems Department and is for the display of relative positions and locations only. No assertion is made as to the accuracy of this map. The information displayed was obtained from numerous sources.



**Legend**

-  School
-  School Administration
-  U.S. Highway
-  State Highway
-  Town
-  County Boundary

